
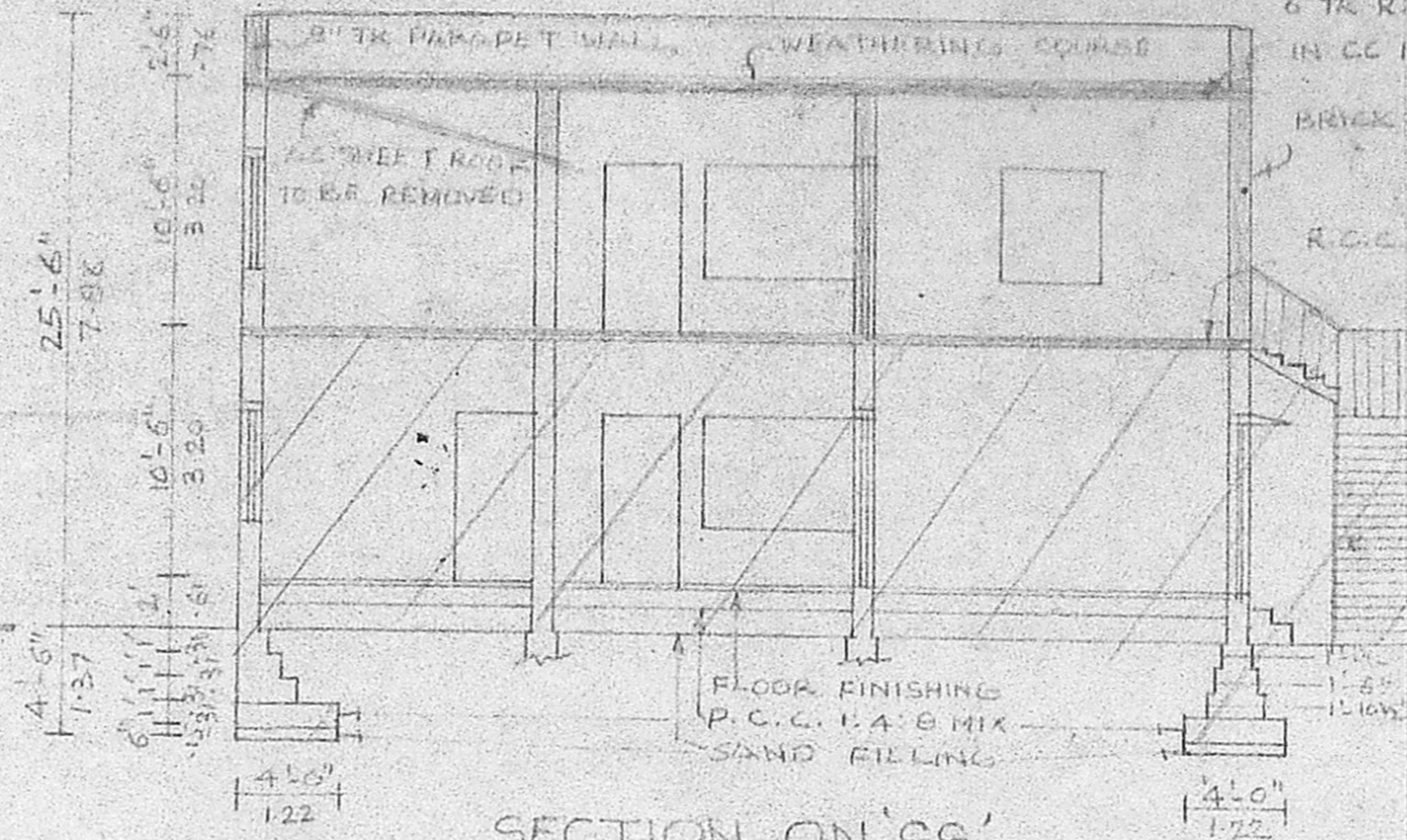


PLAN SHOWING THE REGULARISATION OF EXISTING BUILDING, CHANGE OF ROOFING IN THE FIRST FLOOR AND PROPOSED ADDITIONAL IN THE FIRST FLOOR AT DOOR NO 20, S. NO 67/1A/1 PART, T.S. NO 73, BLOCK NO 27 OF NEELS GARDEN 3RD STREET, PERAMBUR, MADRAS-600011.

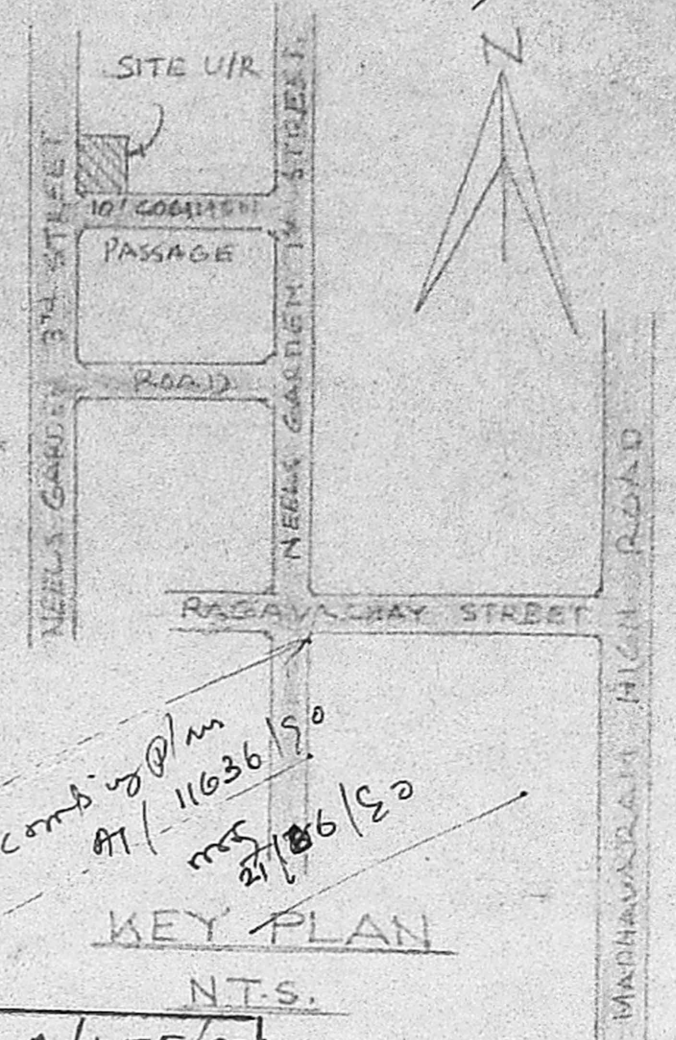
SCALE: 1"=8'-0"



SOUTHERN SIDE ELEVATION



SECTION ON 'SS'



KEY PLAN  
N.T.S.

Planning Permit No. **A/1155/90**  
**APPROVED**  
 SUBJECT TO THE CONDITIONS IN THIS ORDER LETTER.  
 No. **91/11626/90** Date **5/09/90**  
 Sd/- **J. Jayaram** 5-9-90  
 FOR MEMBER, MUNICIPALITY  
 MADRAS METROPOLITAN  
 DEVELOPMENT AUTHORITY  
 MADRAS 600 039.  
 1041/91/120  
 W3

DETAILS

3'-6" x 7'-0"	106 x 213
3'-0" x 7'-0"	0.91 x 213
2'-6" x 6'-5"	0.76 x 1.99
6'-0" x 4'-6"	1.83 x 1.37
4'-0" x 4'-6"	1.37 x 1.37
4'-0" x 4'-6"	1.22 x 1.37
3'-0" x 4'-6"	0.91 x 1.37
3'-0" x 1'-6"	0.91 x 0.46

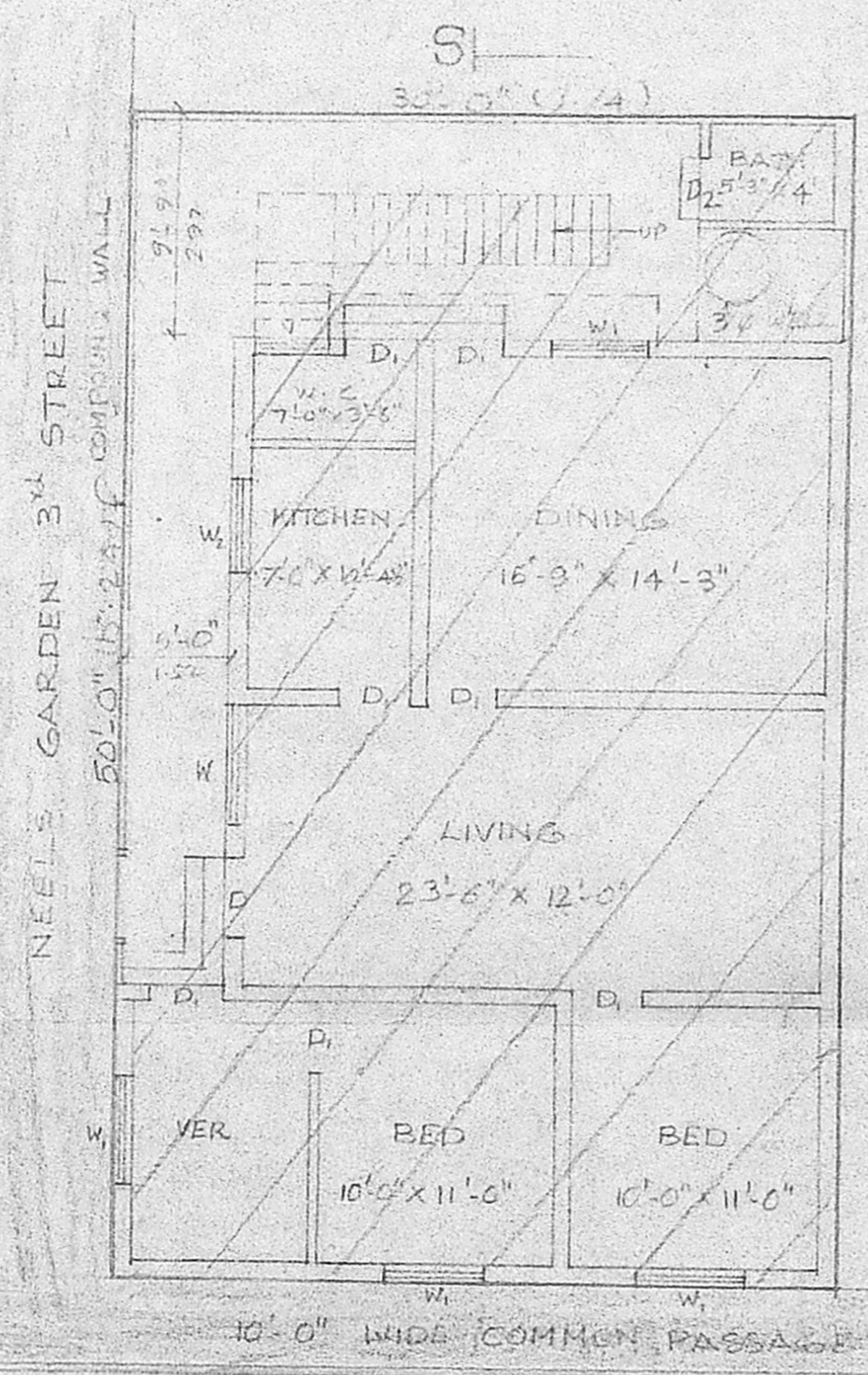
DETAILS OF AREA

SITE AREA	: 1500 sq.ft; 139 m <sup>2</sup>
GR. F. AREA	: 1099 sq.ft; 102 m <sup>2</sup>
F. F. AREA	: 833 sq.ft; 77 m <sup>2</sup>

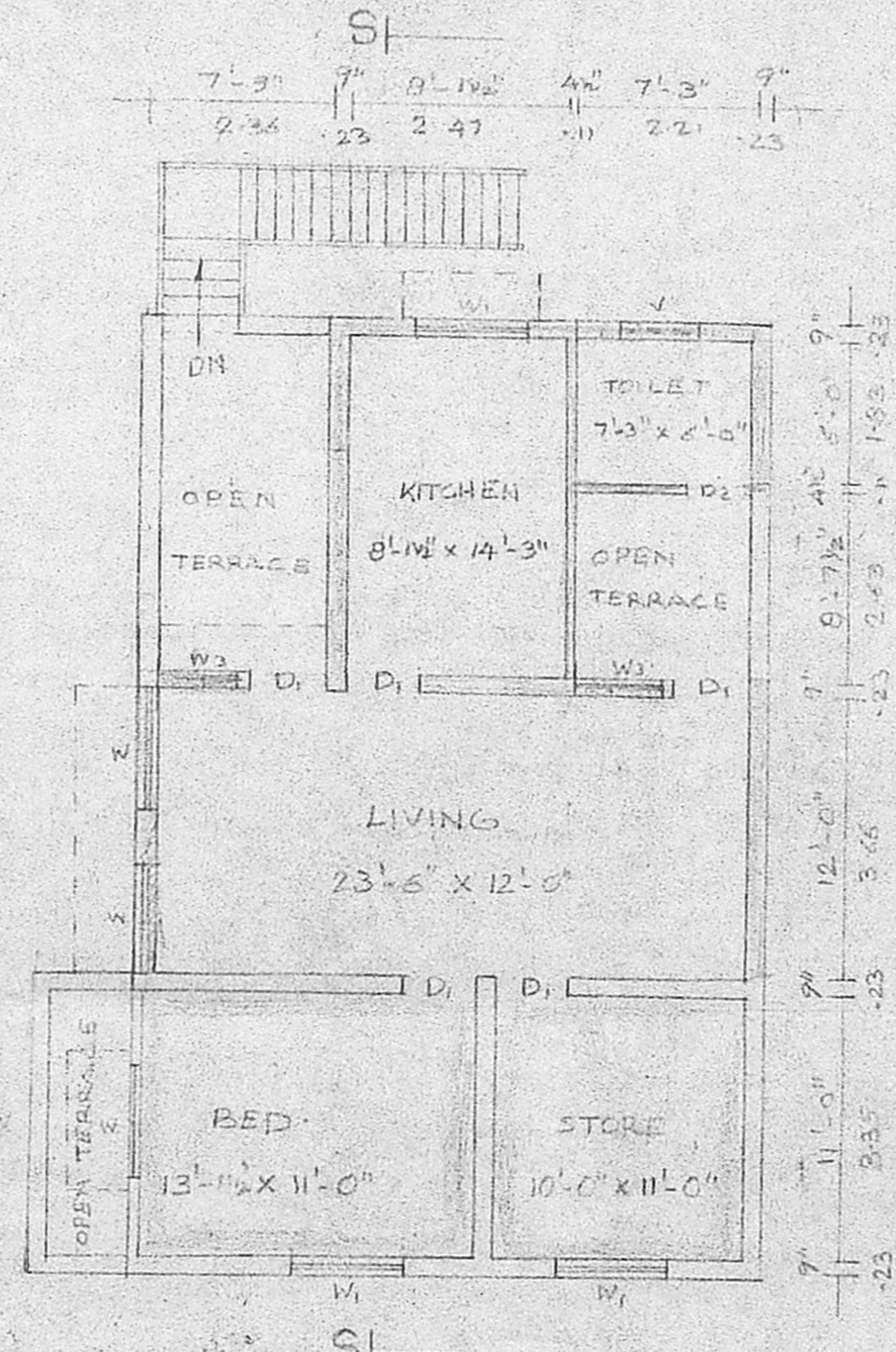
REFERENCE

EXISTING	_____
DEMOLISHING	_____
PROPOSED	_____
SITE BOUNDARY	_____
ROAD	_____


OWNER  
 LICENSED SURVEYOR  
**M. RAJAGOPALAN, D.C.E.**  
 Licenced Surveyor No. 594 Class-1B  
 CORPORATION OF MADRAS,  
 10, Vyaar Near Colony II Street,  
 MADRAS-600 039



SITE & GROUND FLOOR PLAN



FIRST FLOOR PLAN



C.S. OF WELL